

**NOTICE!!**

**These documents have been scanned!**

**Do not place un-scanned documents beneath this notice!**

**Do not remove this notice from this file!**

GPO Jacket No. 560-102  
Print Order 61540  
Rise Business Services, LLC  
Job=AZ15 5/2/2019



Box Number= AZ15018



Claim Begin-End: AMC437457-AMC437458

1 Initial Receipt



AZ15018-19

AMC437155-AMC437465



**United States Department of the Interior**  
**Bureau of Land Management**  
 LANDS/RECREATION & PLANNING  
 ONE N CENTRAL AVE  
 PHOENIX, AZ 85004 -2203  
 Phone: 602-417-9200

Receipt

No: 3532963

<b>Transaction #:</b> 3635055	
<b>Date of Transaction:</b> 04/07/2016	
CUSTOMER:	
	BRETT READER 12644 N 26TH DR PHOENIX, AZ 85029-2502 US

**ENTERED**  
 APR 13 2016  
 BY: \_\_\_\_\_

LINE #	QTY	DESCRIPTION	REMARKS	UNIT PRICE	TOTAL
1	2.00	LOCATABLE MINERALS / MINING CLAIMS-NEW, UNADJUD, ONE OR MORE AUTH NOS / NEW MINING CLAIMS LOCATION FEE <b>CASES:</b> AMC437457/\$37.00, AMC437458/\$37.00		- n/a -	74.00
2	2.00	LOCATABLE MINERALS / MINING CLAIMS-NEW, UNADJUD, ONE OR MORE AUTH NOS / NEW MINING CLAIM PROCESSING FEE <b>CASES:</b> AMC437457/\$20.00, AMC437458/\$20.00		- n/a -	40.00
3	2.00	LOCATABLE MINERALS / MINING CLAIMS-NEW, UNADJUD, ONE OR MORE AUTH NOS / NEW MINING CLAIMS MAINTENANCE FEE <b>CASES:</b> AMC437457/\$155.00, AMC437458/\$155.00		- n/a -	310.00
<b>TOTAL:</b>					<b>\$424.00</b>

PAYMENT INFORMATION			
1	AMOUNT:	424.00	POSTMARKED: N/A
	TYPE:	CASH	RECEIVED: 04/07/2016
	NAME:	READER, BRETT 12644 N 26TH DR PHOENIX AZ 85029-2502 US	

REMARKS

This receipt was generated by the automated BLM Collections and Billing System and is a paper representation of a portion of the official electronic record contained therein.

**NOTICE!!**

**These documents have been scanned!**

**Do not place un-scanned documents beneath this notice!**

**Do not remove this notice from this file!**

GPO Jacket No. 560-102  
Print Order 61540  
Rise Business Services, LLC  
Job=AZ15 5/2/2019



Box Number= AZ15018



Claim Begin-End: AMC437457-AMC437458

2 Correspondence



AZ15018-19

AMC437155-AMC437465

**NO  
DOCUMENTS  
FOUND**

NO DOCUMENTS FOUND  
NO DOCUMENTS FOUND

**NOTICE!!**

**These documents have been scanned!**

**Do not place un-scanned documents beneath this notice!**

**Do not remove this notice from this file!**

GPO Jacket No. 560-102  
Print Order 61540  
Rise Business Services, LLC  
Job=AZ15 5/2/2019



Box Number= AZ15018



Claim Begin-End: AMC437457-AMC437458

3 Transfers



AZ15018-19

AMC437155-AMC437465

**NO  
DOCUMENTS  
FOUND**

NO DOCUMENTS FOUND  
NO DOCUMENTS FOUND

**NOTICE!!**

**These documents have been scanned!**

**Do not place un-scanned documents beneath this notice!**

**Do not remove this notice from this file!**

GPO Jacket No. 560-102  
Print Order 61540  
Rise Business Services, LLC  
Job=AZ15 5/2/2019



Box Number= AZ15018



Claim Begin-End: AMC437457-AMC437458

4 Annual Filings



AZ15018-19

AMC437155-AMC437465



UNITED STATES  
DEPARTMENT OF THE INTERIOR  
BUREAU OF LAND MANAGEMENT

MAINTENANCE FEE WAIVER CERTIFICATION

SEE INSTRUCTIONS ON PAGE 2

232

232

AMC 437457  
AMC 437107  
AMC 434545  
AMC 441649

FORM APPROVED  
OMB NO. 1004-0114  
Expires: January 31, 2020

- This small miner waiver is filed for the assessment year beginning on September 1, 2018, and ending on September 1, 2019.
- The undersigned and all related parties owned ten or fewer mining claims, mill, or tunnel sites located and maintained on Federal lands in the United States of America on September 1, 2018.
- The undersigned have performed the assessment work required by law for each mining claim listed prior to filing this waiver and understand that by filing this form, the undersigned must file an affidavit of assessment work with the Bureau of Land Management (BLM) by the December 30th following the filing of this waiver.
- The undersigned understand that if the assessment work obligation has not yet come due under 30 U.S.C. 28 (for those claims in their first assessment year only), a notice of intent to hold reciting this condition must be recorded by the December 30th following the filing of this waiver.
- The undersigned understand that mill and tunnel sites may also be listed on this waiver and be waived from payment of the maintenance fee, and that a notice of intent to hold for these sites is required to be filed with the BLM by the December 30th following the filing of this waiver.
- The undersigned understand and acknowledge that pursuant to 43 U.S.C. 1212 and 18 U.S.C. 1001, the filing or recording of a false, fictitious, or fraudulent document with the BLM may result in a fine of up to \$250,000, a prison term not to exceed five years, or both.
- The mining claims, mill or tunnel sites for which this waiver from payment of the maintenance fees is requested are:

CLAIM OR SITE NAME	BLM RECORDATION SERIAL NUMBER
1. Big Nugget #1	AMC #437458
2. Big Nugget #2	AMC #437457
3. Alexandra Marie	AMC #437107
4. lucky strike	AMC #434545
5. The Rainbow End	AMC #441649
6.	
7.	
8.	
9.	
10.	

The owner(s) (claimants) of the above mining claims and sites are:

Sr Brett Reader  
(Owner's Name - Please Print)

Brett Reader  
(Owner's Signature)

12644 N 26<sup>th</sup> Dr. ✓  
(Owner's Mailing Address)

PHX AZ 85029  
(City) (State) (Zip Code)

(Owner's Name - Please Print)

(Owner's Signature)

(Owner's Mailing Address)

(City)

(State) (Zip Code)

(Owner's Name - Please Print)

(Owner's Signature)

(Owner's Mailing Address)

(City)

(State) (Zip Code)

(Owner's Name - Please Print)

(Owner's Signature)

(Owner's Mailing Address)

(City)

(State) (Zip Code)

AMC 483  
ENTERED SEP 14 2018  
PB

RECEIVED  
BLM AZ STATE OFFICE  
2018 AUG 30 A 10:47  
PHOENIX, ARIZONA

(Continued on page 2)

NW/PB

_____ (Owner's Name - Please Print)	_____ (Owner's Signature)		
_____ (Owner's Mailing Address)	_____ (City)	_____ (State)	_____ (Zip Code)
-----			
_____ (Owner's Name - Please Print)	_____ (Owner's Signature)		
_____ (Owner's Mailing Address)	_____ (City)	_____ (State)	_____ (Zip Code)
-----			
_____ (Owner's Name - Please Print)	_____ (Owner's Signature)		
_____ (Owner's Mailing Address)	_____ (City)	_____ (State)	_____ (Zip Code)
-----			
_____ (Owner's Name - Please Print)	_____ (Owner's Signature)		
_____ (Owner's Mailing Address)	_____ (City)	_____ (State)	_____ (Zip Code)

18 U.S.C. 1001 and 43 U.S.C. 1212 make it a crime for any person knowingly and willfully to make to any department or agency of the United States any false, fictitious or fraudulent statements or representations as to any matter within its jurisdiction.

INSTRUCTIONS

1. This certification is made under the provisions of 43 U.S.C. § 1744 and 30 U.S.C. § 28-28k and the regulations thereunder (43 CFR Part 3830).
2. The claimant(s) must fill in the dates in paragraph 1 for the beginning and ending of the assessment year for which this waiver is sought.
3. The claimant(s) must fill in the date in paragraph 2 for the beginning of the assessment year for which this waiver is sought.
4. All claim and site names and BLM serial numbers must be listed for the mining claims, mill sites, and tunnel sites for which the waiver is sought.
5. All owners of the mining claims, mill sites, and tunnel sites and their addresses must be given.
6. This waiver form must be signed by all the claimants or their designated agent, in original form. If an agent is designated, a notarized designation of agent, signed by all of the claimants with proper address given, must be submitted with this waiver.
7. This form must be filed no later than September 1st for the upcoming assessment year in the BLM State Office where the mining claims or sites are recorded, or the waiver cannot be granted by the BLM. (Example: To obtain a waiver for the assessment year 2012, which begins on September 1, 2011, you must qualify for and file for a waiver no later than September 1, 2011, in the proper BLM State Office.)
8. For all mining claims which require assessment work, you must record an affidavit of labor on or before the December 30th immediately following the filing of this waiver. For all other mining claims or sites waived, you must record a notice of intent to hold on or before the December 30th immediately following the filing of this waiver.
9. Mill and tunnel sites may also be listed on this waiver and be waived from payment of the maintenance fee. A notice of intent to hold for these sites is required to be filed by the December 30th following the filing of this waiver.

RECEIVED  
 SEP 30 4 10:11 J  
 BUREAU OF LAND MANAGEMENT  
 PHOENIX, ARIZONA

ENTERED SEP 1 4 2011

FOR OFFICIAL USE ONLY

UNITED STATES  
DEPARTMENT OF THE INTERIOR  
BUREAU OF LAND MANAGEMENT

**MAINTENANCE FEE WAIVER CERTIFICATION**

SEE INSTRUCTIONS ON PAGE 2

437457  
437107  
FORM APPROVED  
OMB NO. 1004-0114  
Expires: January 31, 2020

434545

- This small miner waiver is filed for the assessment year beginning on September 1, 2018 and ending on September 1, 2019.
- The undersigned and all related parties owned ten or fewer mining claims, mill, or tunnel sites located and maintained on Federal lands in the United States of America on September 1, 2018.
- The undersigned have performed the assessment work required by law for each mining claim listed prior to filing this waiver and understand that by filing this form, the undersigned must file an affidavit of assessment work with the Bureau of Land Management (BLM) by the December 30th following the filing of this waiver.
- The undersigned understand that if the assessment work obligation has not yet come due under 30 U.S.C. 28 (for those claims in their first assessment year only), a notice of intent to hold reciting this condition must be recorded by the December 30th following the filing of this waiver.
- The undersigned understand that mill and tunnel sites may also be listed on this waiver and be waived from payment of the maintenance fee, and that a notice of intent to hold for these sites is required to be filed with the BLM by the December 30th following the filing of this waiver.
- The undersigned understand and acknowledge that pursuant to 43 U.S.C. 1212 and 18 U.S.C. 1001, the filing or recording of a false, fictitious, or fraudulent document with the BLM may result in a fine of up to \$250,000, a prison term not to exceed five years, or both.
- The mining claims, mill or tunnel sites for which this waiver from payment of the maintenance fees is requested are:

NEW FORM WITH CORRECT ASSESSMENT YEAR  
REC'D ON 8/30/2018. JS

CLAIM OR SITE NAME	BLM RECORDATION SERIAL NUMBER
1. Big Nugget #1	AMC # 437458 (913)
2. Big Nugget #2	AMC # 437457
3. Alexandra Marie	AMC # 437107
4. Lucky Strike	AMC # 434545
5. The Rainbow End	AMC # 441649
6.	
7.	
8.	
9.	
10.	

The owner(s) (claimants) of the above mining claims and sites are:

Brett Reader  
(Owner's Name - Please Print)  
12644 N 26th Dr.  
(Owner's Mailing Address)

*Brett Reader*  
(Owner's Signature)  
Phoenix (City) AZ 85029 (State) (Zip Code)

(Owner's Name - Please Print)  
(Owner's Mailing Address)

(Owner's Signature)  
(City) (State) (Zip Code)

(Owner's Name - Please Print)  
(Owner's Mailing Address)

(Owner's Signature)  
(City) (State) (Zip Code)

(Owner's Name - Please Print)  
(Owner's Mailing Address)

(Owner's Signature)  
(City) (State) (Zip Code)

PHOENIX, ARIZONA  
2018 AUG 17 2:39  
RECEIVED  
BLM AZ STATE OFFICE

(Owner's Name - Please Print)	(Owner's Signature)
(Owner's Mailing Address)	(City) (State) (Zip Code)
(Owner's Name - Please Print)	(Owner's Signature)
(Owner's Mailing Address)	(City) (State) (Zip Code)
(Owner's Name - Please Print)	(Owner's Signature)
(Owner's Mailing Address)	(City) (State) (Zip Code)
(Owner's Name - Please Print)	(Owner's Signature)
(Owner's Mailing Address)	(City) (State) (Zip Code)

18 U.S.C. 1001 and 43 U.S.C. 1212 make it a crime for any person knowingly and willfully to make to any department or agency of the United States any false, fictitious or fraudulent statements or representations as to any matter within its jurisdiction.

**INSTRUCTIONS**

1. This certification is made under the provisions of 43 U.S.C. § 1744 and 30 U.S.C. §28-28k and the regulations thereunder (43 CFR Part 3830).
2. The claimant(s) must fill in the dates in paragraph 1 for the beginning and ending of the assessment year for which this waiver is sought.
3. The claimant(s) must fill in the date in paragraph 2 for the beginning of the assessment year for which this waiver is sought.
4. All claim and site names and BLM serial numbers must be listed for the mining claims, mill sites, and tunnel sites for which the waiver is sought.
5. All owners of the mining claims, mill sites, and tunnel sites and their addresses must be given.
6. This waiver form must be signed by all the claimants or their designated agent, in original form. If an agent is designated, a notarized designation of agent, signed by all of the claimants with proper address given, must be submitted with this waiver.
7. This form must be filed no later than September 1st for the upcoming assessment year in the BLM State Office where the mining claims or sites are recorded, or the waiver cannot be granted by the BLM. (Example: To obtain a waiver for the assessment year 2012, which begins on September 1, 2011, you must qualify for and file for a waiver no later than September 1, 2011, in the proper BLM State Office.)
8. For all mining claims which require assessment work, you must record an affidavit of labor on or before the December 30th immediately following the filing of this waiver. For all other mining claims or sites waived, you must record a notice of intent to hold on or before the December 30th immediately following the filing of this waiver.
9. Mill and tunnel sites may also be listed on this waiver and be waived from payment of the maintenance fee. A notice of intent to hold for these sites is required to be filed by the December 30th following the filing of this waiver.

RECEIVED  
 5018 W 111 P 5 30

FOR OFFICIAL USE ONLY

When Recorded Return document to:

Brett Reader  
12644 N 26th Dr.  
Phx AZ 85029

437457

437107

434545

441649

Check here is this is a change of address.

Telephone: 602-561-3284

E-mail address: goldman1958@yahoo.com

**AFFIDAVIT OF PERFORMANCE OF ANNUAL WORK**

1. State of Arizona, County of Maricopa ss:


2. I (Name) Brett Reader

3. Reside at (Address) 12644 N 26th Dr.

City Phx County Maricopa

State AZ zip 85029 being duly sworn, depose and say that I am a citizen of the United States, more than eighteen years of age, and that all of the facts set forth in this affidavit, subject to the provisions and penalties of 18 U.S.C. 1001 pertaining to the filing of false, fictitious, or fraudulent statements with the United States, are true and correct according to the best of my knowledge, information and belief.

4. Owner's name and address (If not shown in Items 1-3 above). Maricopa



5. That I am personally acquainted with the mining claim(s). The work and improvements were made by and at the expense of the owner(s) of said claim(s). Said contiguous group of claims, listed on this document, are situated in the

(optional) Mining District; \_\_\_\_\_ County, Arizona.

Line No.	AMC NUMBER	CLAIM/SITE NAME	COUNTY RECORDER DATA (If available)	TWP	RNG	SEC
1	437458	Big Nugget #1	2016-0144091	7N	4W	26
2	437457	Big Nugget #2	2016-0144089	7N	4W	26
3						
4						
5						
6						

Form: MCF108  
Revised July 2014  
Page 1 of 2

**ENTERED**  
**AUG 28 2018**  
BY: RAM

BLM Date Stamp	2018 AUG 17 P 2:41	RECEIVED BLM AZ STATE OFFICE PHOENIX, ARIZONA
7		
8		
9		
10		

6. That between the dates starting at 12 o'clock noon on September 1, 20 17 and ending at 12 o'clock noon on September 1, 20 18 at least \$ 410<sup>00</sup> dollars worth of work and improvements were done and performed upon said claim(s) or upon one or more of a contiguous group of claims for the benefit of all, wholly or partly outside of a contiguous group of claims for the benefit of all, not including the location work.


7. That the following persons were employed to perform the work and improvements described herein: ~~Drywashing~~  
~~Road Repair, Sluicing, Sampling~~

8. That the work and improvements performed were: Drywashing Road Repair, Sluicing  
Sampling

9. Dated: 8-17-18 Signature: Brett Reeder

SUBSCRIBED AND SWORN TO before me, a Notary Public, this 17 day of August 20 18

By: Brett Reeder  
Notary Public Carol Oldham-Linich




My Commission Expires 10.9.21

No. of Claims: 2 x \$10 = 20<sup>00</sup>  
 Check No.: \_\_\_\_\_ Init. DER  
 Receipt No.: 4238154  
 For BLM Use Only

Bureau of Land Management  
Arizona State Office  
[www.blm.gov/az](http://www.blm.gov/az)

State of AZ County of Maricopa  
 This instrument was acknowledged before me  
 this 17 day of August, 2018 in  
 witness whereof I herewith set my hand  
 and official seal.  
Carol Oldham-Linich

(Signature) Notary Public



When Recorded Return  ment to:

Brett Reader  
12644 N 26<sup>th</sup> Dr.  
PHX AZ 85029

Check here is this is a change of address.

Telephone: \_\_\_\_\_

E-mail address: \_\_\_\_\_

**AFFIDAVIT OF PERFORMANCE OF ANNUAL WORK**

1. State of Arizona, County of Maricopa SS:

2. I (Name) Brett Reader

3. Reside at (Address) 12644 N 26<sup>th</sup> Dr.


City PHX County Maricopa

State AZ Zip 85029 being duly sworn, depose and say that I am a citizen of the United States, more than eighteen years of age, and that all of the facts set forth in this affidavit, subject to the provisions and penalties of 18 U.S.C. 1001 pertaining to the filing of false, fictitious, or fraudulent statements with the United States, are true and correct according to the best of my knowledge, information and belief.

4. Owner's name and address (If not shown in Items 1-3 above), \_\_\_\_\_

5. That I am personally acquainted with the mining claim(s). The work and improvements were made by and at the expense of the owner(s) of said claim(s). Said contiguous group of claims, listed on this document, are situated in the

\_\_\_\_\_ (optional) Mining District; Maricopa County, Arizona.



Line No.	AMC NUMBER	CLAIM/SITE NAME	COUNTY RECORDER DATA (If available)	TWP	RNG	SEC
1	437107	Alexandra Marie	2016-0144090	7N	3W	29
2	434545	lucky strike	2015-0789717	7N	3W	29
3						
4						
5						
6						

RECEIVED  
BLM AZ STATE OFFICE  
2018 AUG 17 P 2:41  
PHOENIX, ARIZONA

7					
8					
9					
10					

6. That between the dates starting at 12 o'clock noon on September 1, 20 17 and ending at 12 o'clock noon on September 1, 20 18 at least \$ 420 dollars worth of work and improvements were done and performed upon said claim(s) or upon one or more of a contiguous group of claims for the benefit of all, wholly or partly outside of a contiguous group of claims for the benefit of all, not including the location work.

7. That the following persons were employed to perform the work and improvements described herein: \_\_\_\_\_

8. That the work and improvements performed were: Dry washing, Sluicing, Dragging and Road Improvements

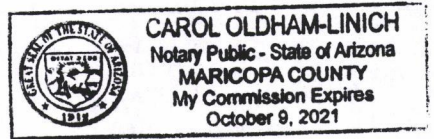
9. Dated: 8-17-18 Signature: Brett Reader

SUBSCRIBED AND SWORN TO before me, a Notary Public, this 17 day of August 20 18

By: Carol Oldham-Linich <sup>(S)</sup> Brett Reader

Notary Public Carol Oldham-Linich

My Commission Expires 10-9-21



Bureau of Land Management  
Arizona State Office  
[www.blm.gov/az](http://www.blm.gov/az)

State of az County of maricopa  
This instrument was acknowledged before me this 17 day of August, 2018, in witness whereof I herewith set my hand and official seal.

Carol Oldham-Linich  
(Signature) Notary Public

No. of Claims: 2 x \$10 = 2000  
Check No.: \_\_\_\_\_ Init. PER  
Receipt No.: 4238154  
For BLM Use Only

Form: MCF108  
Revised July 2014  
Page 2 of 2



When Recorded Return Document to:

Brett Reader  
12644 N 26<sup>th</sup> Dr.  
PHX AZ 85029

Check here is this is a change of address.

Telephone: 602-561-3284

E-mail address: goldman1958@yahoo.com

**AFFIDAVIT OF PERFORMANCE OF ANNUAL WORK**

1. State of Arizona, County of Maricopa ss:

2. I (Name) Brett Reader

3. Reside at (Address) 12644 N 26<sup>th</sup> Dr.


City PHX County Maricopa

State AZ Zip 85029 being duly sworn, depose and say that I am a citizen of the United States, more than eighteen years of age, and that all of the facts set forth in this affidavit, subject to the provisions and penalties of 18 U.S.C. 1001 pertaining to the filing of false, fictitious, or fraudulent statements with the United States, are true and correct according to the best of my knowledge, information and belief.

4. Owner's name and address (If not shown in Items 1-3 above), \_\_\_\_\_

5. That I am personally acquainted with the mining claim(s). The work and improvements were made by and at the expense of the owner(s) of said claim(s). Said contiguous group of claims, listed on this document, are situated in the

\_\_\_\_\_ (optional) Mining District; Maricopa County, Arizona.



Line No.	AMC NUMBER	CLAIM/SITE NAME	COUNTY RECORDER DATA (If available)	TWP	RNG	SEC
1	441649	The Rainbow End	2017-0085365	7 N	3W	29
2						
3						
4						
5						
6						

BLM Date Stamp	2018 AUG 17 P 2:41 PHOENIX, ARIZONA	RECEIVED BLM AZ STATE OFFICE
----------------------	--	---------------------------------

7				
8				
9				
10				

6. That between the dates starting at 12 o'clock noon on September 1, 20 17 and ending at 12 o'clock noon on September 1, 20 18 at least \$ 140<sup>00</sup> dollars worth of work and improvements were done and performed upon said claim(s) or upon one or more of a contiguous group of claims for the benefit of all, wholly or partly outside of a contiguous group of claims for the benefit of all, not including the location work.

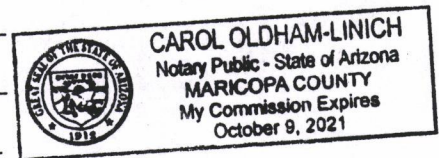
7. That the following persons were employed to perform the work and improvements described herein: \_\_\_\_\_

8. That the work and improvements performed were: marking corners & sampling material by dry washing

9. Dated: 8-17-18 Signature: Brett Reader

SUBSCRIBED AND SWORN TO before me, a Notary Public, this 17 day of August 20 18

By: Brett Reader  
 Notary Public Carol Oldham-Linich  
 My Commission Expires 10.9.21



Bureau of Land Management  
 Arizona State Office  
[www.blm.gov/az](http://www.blm.gov/az)

State of az County of Maricopa  
 This instrument was acknowledged before me  
 this 17 day of August, 2018, in  
 witness whereof I herewith set my hand  
 and official seal.  
Carol Oldham-Linich  
 (Signature) Notary Public

No. of Claims:	<u>1</u>	x \$10 =	<u>10<sup>00</sup></u>
Check No.:	_____	Init.	<u>PER</u>
Receipt No.:	<u>4238154</u>		
For BLM Use Only			

Form: MCF108  
 Revised July 2014  
 Page 2 of 2

**United States Department of the Interior**  
**Bureau of Land Management**  
 DIV OF LANDS, MINRLS & ENERGY  
 ONE N CENTRAL AVE  
 PHOENIX, AZ 85004 -4427  
 Phone: 602-417-9200

Receipt

No: 4238154

<b>Transaction #:</b> 4353543	
<b>Date of Transaction:</b> 08/17/2018	
<b>CUSTOMER:</b>	
BRETT READER 12644 N 26TH DR PHOENIX, AZ 85029-2502 US	

LINE #	QTY	DESCRIPTION	REMARKS	UNIT PRICE	TOTAL
1	1.00	LOCATABLE MINERALS / MINING CLAIMS-NOT NEW-UNADJUD, ONE AUTH NO. ONLY / MINING CLAIM MONEY RECEIVED CASES: AMC437458/\$50.00	2019 MAINT/5	- n/a -	50.00
<b>TOTAL:</b>					<b>\$50.00</b>

PAYMENT INFORMATION					
NOTE: Items will appear on credit card statement as "Bureau of Land Mgmt CO".					
1	AMOUNT:	50.00	POSTMARKED:	N/A	
	TYPE:	CREDIT CARD	RECEIVED:	08/17/2018	
	NAME:	READER, BRETT 12644 N 26TH DR PHOENIX AZ 85029-2502 US			
	CARD NO:	XXXXXXXXXXXX5003	AUTH CODE:	084917	
	NAME ON CARD:	BRETT M READER			
	SIGNATURE:				

REMARKS

This receipt was generated by the automated BLM Collections and Billing System and is a paper representation of a portion of the official electronic record contained therein.

When Recorded Return Document

Brett Reader  
12644 N 26th Dr.  
Phx AZ 85029

441649  
437107  
434545  
**437457**

Check here if this is a change of address.

Telephone: 602-561-3284

E-mail address: goldman1958@yahoo.com

**AFFIDAVIT OF PERFORMANCE OF ANNUAL WORK**

1. State of Arizona, County of maricopa ss:

2. I (Name) Brett Reader

3. Reside at (Address) 12644 N 26th Dr.

City Phx County Maricopa

RECEIVED  
M AZ STATE OFFICE  
2017 AUG 28 A 9: 59  
PHOENIX, ARIZONA  
BLM  
Date  
Stamp

State AZ Zip 85029 being duly sworn, depose and say that I am a citizen of the United States, more than eighteen years of age, and that all of the facts set forth in this affidavit, subject to the provisions and penalties of 18 U.S.C. 1001 pertaining to the filing of false, fictitious, or fraudulent statements with the United States, are true and correct according to the best of my knowledge, information and belief.

4. Owner's name and address (If not shown in Items 1-3 above).

5. That I am personally acquainted with the mining claim(s). The work and improvements were made by and at the expense of the owner(s) of said claim(s). Said contiguous group of claims, listed on this document, are situated in the

(optional) Mining District; Maricopa County, Arizona.

Line No.	AMC NUMBER	CLAIM/SITE NAME	COUNTY RECORDER DATA (If available)	TWP	RNG	SEC
1	441649	The Rainbow End	2017-0085365	7N	3W	29
2						
3						
4						
5						
6						

Form: MCF108  
Revised July 2014  
Page 1 of 2

ENTERED  
AUG 29 2017  
BY: RJM

RECEIVED  
ARIZONA STATE OFFICE  
2017 AUG 28 A 9:59  
PHOENIX, ARIZONA

BLM  
Date  
Stamp

7					
8					
9					
10					

6. That between the dates starting at 12 o'clock noon on September 1, 20 16 and ending at 12 o'clock noon on September 1, 20 17 at least \$ 130 dollars worth of work and improvements were done and performed upon said claim(s) or upon one or more of a contiguous group of claims for the benefit of all, wholly or partly outside of a contiguous group of claims for the benefit of all, not including the location work.

7. That the following persons were employed to perform the work and improvements described herein: \_\_\_\_\_

8. That the work and improvements performed were: Drywashing material

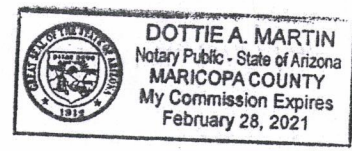
9. Dated: 8/26/17 Signature: [Signature]

SUBSCRIBED AND SWORN TO before me, a Notary Public, this 26<sup>th</sup> day of August 20 17

By: Dottie A. Martin

Notary Public Dottie A. Martin

My Commission Expires Feb 28, 2021



Bureau of Land Management  
Arizona State Office  
[www.blm.gov/az](http://www.blm.gov/az)

No. of Claims: 1 x \$10 = 10<sup>00</sup>  
 Check No.: \_\_\_\_\_ Init. PER  
 Receipt No.: 3962606  
 For BLM Use Only

When Recorded Return Docume

Brett Reader  
12644 N 26<sup>th</sup> Dr.  
Phx AZ 85029

Check here is this is a change of address.

Telephone: 602-561-3284

E-mail address: goldman1958@yahoo.com

**AFFIDAVIT OF PERFORMANCE OF ANNUAL WORK**

1. State of Arizona, County of Maricopa ss:

2. I (Name) Brett Reader

3. Reside at (Address) 12644 N 26<sup>th</sup> Dr.


City Phx County Maricopa

State AZ Zip 85029 being duly sworn, depose and say that I am a citizen of the United States, more than eighteen years of age, and that all of the facts set forth in this affidavit, subject to the provisions and penalties of 18 U.S.C. 1001 pertaining to the filing of false, fictitious, or fraudulent statements with the United States, are true and correct according to the best of my knowledge, information and belief.

4. Owner's name and address (If not shown in Items 1-3 above).

5. That I am personally acquainted with the mining claim(s). The work and improvements were made by and at the expense of the owner(s) of said claim(s). Said contiguous group of claims, listed on this document, are situated in the

(optional) Mining District; maricopa County, Arizona.



Line No.	AMC NUMBER	CLAIM/SITE NAME	COUNTY RECORDER DATA (If available)	TWP	RNG	SEC
1	437107	Alexandra Marie	2016-0144090	7N	3W	29
2	434545	Lucky Strike	2015-0789717	7N	3W	29
3						
4						
5						
6						

RECEIVED  
BLM AZ STATE OFFICE  
PHOENIX, ARIZONA  
2017 AUG 28 A 9:50  
BLM  
Date  
Stamp

7						
8						
9						
10						

6. That between the dates starting at 12 o'clock noon on September 1, 20 16 and ending at 12 o'clock noon on September 1, 20 17 at least \$ 360 dollars worth of work and improvements were done and performed upon said claim(s) or upon one or more of a contiguous group of claims for the benefit of all, wholly or partly outside of a contiguous group of claims for the benefit of all, not including the location work.

7. That the following persons were employed to perform the work and improvements described herein: \_\_\_\_\_

8. That the work and improvements performed were: Drywashing, Sluicing and Road improvements.


9. Dated: 8/26/17 Signature: [Signature]

SUBSCRIBED AND SWORN TO before me, a Notary Public, this 26<sup>th</sup> day of August 20 17.

By: Dottie A. Martin

Notary Public Dottie A. Martin

My Commission Expires 2-28-2021



Bureau of Land Management  
Arizona State Office  
[www.blm.gov/az](http://www.blm.gov/az)

No. of Claims: 2 x \$10 = 20<sup>00</sup>  
 Check No.: \_\_\_\_\_ Init. PER  
 Receipt No.: 3962406  
**For BLM Use Only**

Form: MCF108  
Revised July 2014  
Page 2 of 2

When Recorded Return Docume

Brett Reader  
12644N 26th Dr  
Phx Az 85029

Check here is this is a change of address.

Telephone: 602-561-3284

E-mail address: goldman1958@yahoo.com

**AFFIDAVIT OF PERFORMANCE OF ANNUAL WORK**

1. State of Arizona, County of maricopa ss:

2. I (Name) Brett Reader

3. Reside at (Address) 12644 N 26th Dr.

City phx County Maricopa

State AZ Zip 85029 being duly sworn, depose and say that I am a citizen of the United States, more than eighteen years of age, and that all of the facts set forth in this affidavit, subject to the provisions and penalties of 18 U.S.C. 1001 pertaining to the filing of false, fictitious, or fraudulent statements with the United States, are true and correct according to the best of my knowledge, information and belief.

4. Owner's name and address (If not shown in Items 1-3 above), \_\_\_\_\_

5. That I am personally acquainted with the mining claim(s). The work and improvements were made by and at the expense of the owner(s) of said claim(s). Said contiguous group of claims, listed on this document, are situated in the

(optional) Mining District; Maricopa County, Arizona.

RECEIVED  
BLM  
Date  
Stamp  
2017 AUG 28 A 9:59  
PHOENIX, ARIZONA

Line No.	AMC NUMBER	CLAIM/SITE NAME	COUNTY RECORDER DATA (if available)	TWP	RNG	SEC
1	437458	Big Nugget #1	2016-0144091	7N	4W	26
2	437457	Big Nugget #2	2016-0144089	7N	4W	26
3						
4						
5						
6						



RECEIVED  
BLM STATE OFFICE  
2017 AUG 28 AM 9:59  
PHOENIX, ARIZONA

7					
8					
9					
10					

6. That between the dates starting at 12 o'clock noon on September 1, 20 16 and ending at 12 o'clock noon on September 1, 20 17 at least \$ 320 dollars worth of work and improvements were done and performed upon said claim(s) or upon one or more of a contiguous group of claims for the benefit of all, wholly or partly outside of a contiguous group of claims for the benefit of all, not including the location work.

7. That the following persons were employed to perform the work and improvements described herein: \_\_\_\_\_

8. That the work and improvements performed were: Pry washing and minor Rd repairs


9. Dated: 8/26/17 Signature: [Signature]

SUBSCRIBED AND SWORN TO before me, a Notary Public, this 26<sup>th</sup> day of August 20 17

By: Dottie A. Martin

Notary Public Dottie A. Martin

My Commission Expires 2-28-2021



Bureau of Land Management  
Arizona State Office  
[www.blm.gov/az](http://www.blm.gov/az)

No. of Claims: 2 x \$10 = 20<sup>00</sup>  
 Check No.: \_\_\_\_\_ Init. PER  
 Receipt No.: 3962604  
 For BLM Use Only

**United States Department of the Interior**  
**Bureau of Land Management**  
 DIV OF LANDS, MINRLS & ENERGY  
 ONE N CENTRAL AVE  
 PHOENIX, AZ 85004 -4427  
 Phone: 602-417-9200

Receipt

No: 3962606

<b>Transaction #:</b> 4072448	
<b>Date of Transaction:</b> 08/28/2017	
<b>CUSTOMER:</b>	
BRETT READER 12644 N 26TH DR PHOENIX, AZ 85029-2502 US	

LINE #	QTY	DESCRIPTION	REMARKS	UNIT PRICE	TOTAL
1	1.00	LOCATABLE MINERALS / MINING CLAIMS-NOT NEW-UNADJUD, ONE AUTH NO. ONLY / MINING CLAIM MONEY RECEIVED CASES: AMC441649/\$60.00	2018 AFFADAVIT/ WAIVER/4, NOI/1	- n/a -	60.00
<b>TOTAL:</b>					<b>\$60.00</b>

PAYMENT INFORMATION			
NOTE: Items will appear on credit card statement as "Bureau of Land Mgmt CO".			
1	AMOUNT:	60.00	POSTMARKED: N/A
	TYPE:	CREDIT CARD	RECEIVED: 08/28/2017
	NAME:	READER, BRETT 12644 N 26TH DR PHOENIX AZ 85029-2502 US	
	CARD NO:	XXXXXXXXXXXX5003	AUTH CODE: 090513
	NAME ON CARD:	BRETT M READER	
	EXPIRES:	10/2018	
	SIGNATURE:		

REMARKS

This receipt was generated by the automated BLM Collections and Billing System and is a paper representation of a portion of the official electronic record contained therein.

*10/2/2017 BLD REFUNDS PROCESSED  
 FOR OVERPAYMENT ON  
 AMC441649, 379 ENTERED FOR*

UNITED STATES  
DEPARTMENT OF THE INTERIOR  
BUREAU OF LAND MANAGEMENT  
**MAINTENANCE FEE WAIVER CERTIFICATION**

313

PER  
Amc 437457  
437107  
FORM APPROVED 434545  
OMB NO. 1004-0114 441649  
Expires: January 31, 2020

SEE INSTRUCTIONS ON PAGE 2

1. This small miner waiver is filed for the assessment year beginning on September 1, 2017 and ending on September 1, 2018.
2. The undersigned and all related parties owned ten or fewer mining claims, mill, or tunnel sites located and maintained on Federal lands in the United States of America on September 1, 2017.
3. The undersigned have performed the assessment work required by law for each mining claim listed prior to filing this waiver and understand that by filing this form, the undersigned must file an affidavit of assessment work with the Bureau of Land Management (BLM) by the December 30th following the filing of this waiver.
4. The undersigned understand that if the assessment work obligation has not yet come due under 30 U.S.C. 28 (for those claims in their first assessment year only), a notice of intent to hold reciting this condition must be recorded by the December 30th following the filing of this waiver.
5. The undersigned understand that mill and tunnel sites may also be listed on this waiver and be waived from payment of the maintenance fee, and that a notice of intent to hold for these sites is required to be filed with the BLM by the December 30th following the filing of this waiver.
6. The undersigned understand and acknowledge that pursuant to 43 U.S.C. 1212 and 18 U.S.C. 1001, the filing or recording of a false, fictitious, or fraudulent document with the BLM may result in a fine of up to \$250,000, a prison term not to exceed five years, or both.
7. The mining claims, mill or tunnel sites for which this waiver from payment of the maintenance fees is requested are:

CLAIM OR SITE NAME	BLM RECORDATION SERIAL NUMBER
1. Big Nugget #1	Amc# 437458
2. Big Nugget #2	Amc# 437457
3. Alexandra Marie	Amc# 437107
4. Lucky Strike	Amc# 434545
5. The Rainbow End	Amc# 441649
6.	
7.	
8.	
9.	
10.	

The owner(s) (claimants) of the above mining claims and sites are:

Brett Reader  
(Owner's Name - Please Print)  
12644<sup>N</sup> 26<sup>th</sup> Dr.  
(Owner's Mailing Address)

[Signature]  
(Owner's Signature)  
Phx AZ. 85029  
(City) (State) (Zip Code)

\_\_\_\_\_  
(Owner's Name - Please Print)  
\_\_\_\_\_  
(Owner's Mailing Address)

\_\_\_\_\_  
(Owner's Signature)  
\_\_\_\_\_  
(City) (State) (Zip Code)

\_\_\_\_\_  
(Owner's Name - Please Print)  
\_\_\_\_\_  
(Owner's Mailing Address)

\_\_\_\_\_  
(Owner's Signature)  
\_\_\_\_\_  
(City) (State) (Zip Code)

\_\_\_\_\_  
(Owner's Name - Please Print)  
\_\_\_\_\_  
(Owner's Mailing Address)

\_\_\_\_\_  
(Owner's Signature)  
\_\_\_\_\_  
(City) (State) (Zip Code)

(Continued on page 2)

483  
INTEREST  
SEP 07 2017  
BY: [Signature]

PHOENIX, ARIZONA  
2017 AUG 28 9:59  
RECEIVED  
BLM STATE OFFICE

nww  
R

(Owner's Name - Please Print)	(Owner's Signature)		
(Owner's Mailing Address)	(City)	(State)	(Zip Code)
(Owner's Name - Please Print)	(Owner's Signature)		
(Owner's Mailing Address)	(City)	(State)	(Zip Code)
(Owner's Name - Please Print)	(Owner's Signature)		
(Owner's Mailing Address)	(City)	(State)	(Zip Code)
(Owner's Name - Please Print)	(Owner's Signature)		
(Owner's Mailing Address)	(City)	(State)	(Zip Code)

18 U.S.C. 1001 and 43 U.S.C. 1212 make it a crime for any person knowingly and willfully to make to any department or agency of the United States any false, fictitious or fraudulent statements or representations as to any matter within its jurisdiction.

**INSTRUCTIONS**

1. This certification is made under the provisions of 43 U.S.C. § 1744 and 30 U.S.C. §28-28k and the regulations thereunder (43 CFR Part 3830).
2. The claimant(s) must fill in the dates in paragraph 1 for the beginning and ending of the assessment year for which this waiver is sought.
3. The claimant(s) must fill in the date in paragraph 2 for the beginning of the assessment year for which this waiver is sought.
4. All claim and site names and BLM serial numbers must be listed for the mining claims, mill sites, and tunnel sites for which the waiver is sought.
5. All owners of the mining claims, mill sites, and tunnel sites and their addresses must be given.
6. This waiver form must be signed by all the claimants or their designated agent, in original form. If an agent is designated, a notarized designation of agent, signed by all of the claimants with proper address given, must be submitted with this waiver.
7. This form must be filed no later than September 1st for the upcoming assessment year in the BLM State Office where the mining claims or sites are recorded, or the waiver cannot be granted by the BLM. (Example: To obtain a waiver for the assessment year 2011, which begins on September 1, 2011, you must qualify for and file for a waiver no later than September 1, 2011, in the proper BLM State Office.)
8. For all mining claims which require assessment work, you must record an affidavit of labor on or before the December 30th immediately following the filing of this waiver. For all other mining claims or sites waived, you must record a notice of intent to hold on or before the December 30th immediately following the filing of this waiver.
9. Mill and tunnel sites may also be listed on this waiver and be waived from payment of the maintenance fee. A notice of intent to hold for these sites is required to be filed by the December 30th following the filing of this waiver.

RECEIVED  
 STATE OFFICE  
 AUG 28 A 9:59  
 PHOENIX ARIZONA

FOR OFFICIAL USE ONLY

UNITED STATES  
DEPARTMENT OF THE INTERIOR  
BUREAU OF LAND MANAGEMENT  
**MAINTENANCE FEE WAIVER CERTIFICATION**

315

DER

FORM APPROVED  
OMB NO. 1004-0114  
Expires: October 31, 2016

SEE INSTRUCTIONS ON PAGE 2

- This small miner waiver is filed for the assessment year beginning on September 1, 2017 and ending on September 1, 2018.
- The undersigned and all related parties owned ten or fewer mining claims, mill, or tunnel sites located and maintained on Federal lands in the United States of America on September 1, 2017.
- The undersigned have performed the assessment work required by law for each mining claim listed prior to filing this waiver and understand that by filing this form, the undersigned must file an affidavit of assessment work with the Bureau of Land Management (BLM) by the December 30th following the filing of this waiver.
- The undersigned understand that if the assessment work obligation has not yet come due under 30 U.S.C. 28 (for those claims in their first assessment year only), a notice of intent to hold reciting this condition must be recorded by the December 30th following the filing of this waiver.
- The undersigned understand that mill and tunnel sites may also be listed on this waiver and be waived from payment of the maintenance fee, and that a notice of intent to hold for these sites is required to be filed with the BLM by the December 30th following the filing of this waiver.
- The undersigned understand and acknowledge that pursuant to 43 U.S.C. 1212 and 18 U.S.C. 1001, the filing or recording of a false, fictitious, or fraudulent document with the BLM may result in a fine of up to \$250,000, a prison term not to exceed five years, or both.
- The mining claims, mill or tunnel sites for which this waiver from payment of the maintenance fees is requested are:

CLAIM OR SITE NAME	BLM RECORDATION SERIAL NUMBER
1. <u>Brig Nugget #1</u>	✓ <u>Amc# 437 458</u>
2. <u>Brig Nugget #2</u>	<u>Amc# 437 457</u>
3. <u>Alexandra Marie</u>	<u>Amc# 437 107</u>
4. <u>lucky strike</u>	<u>Amc# 434 545</u>
5. <u>The Rainbow End</u>	<u>Amc# 441 649</u>
6.	
7.	
8.	
9.	
10.	

The owner(s) (claimants) of the above mining claims and sites are:

Brett Reader  
(Owner's Name - Please Print)  
12644 N 26<sup>th</sup> Dr.  
(Owner's Mailing Address)

Brett Reader  
(Owner's Signature)  
PHX (City) AZ (State) 85029 (Zip Code)

\_\_\_\_\_  
(Owner's Name - Please Print)  
\_\_\_\_\_  
(Owner's Mailing Address)

\_\_\_\_\_  
(Owner's Signature)  
\_\_\_\_\_  
(City) (State) (Zip Code)

\_\_\_\_\_  
(Owner's Name - Please Print)  
\_\_\_\_\_  
(Owner's Mailing Address)

\_\_\_\_\_  
(Owner's Signature)  
\_\_\_\_\_  
(City) (State) (Zip Code)

\_\_\_\_\_  
(Owner's Name - Please Print)  
\_\_\_\_\_  
(Owner's Mailing Address)

\_\_\_\_\_  
(Owner's Signature)  
\_\_\_\_\_  
(City) (State) (Zip Code)

RECEIVED  
 PHOENIX, ARIZONA  
 2011 AUG 28 AM 9:26  
 BLM AT STATE OFFICE

(Owner's Name - Please Print)	(Owner's Signature)
(Owner's Mailing Address)	(City) (State) (Zip Code)
(Owner's Name - Please Print)	(Owner's Signature)
(Owner's Mailing Address)	(City) (State) (Zip Code)
(Owner's Name - Please Print)	(Owner's Signature)
(Owner's Mailing Address)	(City) (State) (Zip Code)
(Owner's Name - Please Print)	(Owner's Signature)
(Owner's Mailing Address)	(City) (State) (Zip Code)

18 U.S.C. 1001 and 43 U.S.C. 1212 make it a crime for any person knowingly and willfully to make to any department or agency of the United States any false, fictitious or fraudulent statements or representations as to any matter within its jurisdiction.

**INSTRUCTIONS**

1. This certification is made under the provisions of 43 U.S.C. § 1744 and 30 U.S.C. §28-28k and the regulations thereunder (43 CFR Part 3830).
2. The claimant(s) must fill in the dates in paragraph 1 for the beginning and ending of the assessment year for which this waiver is sought.
3. The claimant(s) must fill in the date in paragraph 2 for the beginning of the assessment year for which this waiver is sought.
4. All claim and site names and BLM serial numbers must be listed for the mining claims, mill sites, and tunnel sites for which the waiver is sought.
5. All owners of the mining claims, mill sites, and tunnel sites and their addresses must be given.
6. This waiver form must be signed by all the claimants or their designated agent, in original form. If an agent is designated, a notarized designation of agent, signed by all of the claimants with proper address given, must be submitted with this waiver.
7. This form must be filed no later than September 1st for the upcoming assessment year in the BLM State Office where the mining claims or sites are recorded, or the waiver cannot be granted by the BLM. (Example: To obtain a waiver for the assessment year 2012, which begins on September 1, 2011, you must qualify for and file for a waiver no later than September 1, 2011, in the proper BLM State Office.)
8. For all mining claims which require assessment work, you must record an affidavit of labor on or before the December 30th immediately following the filing of this waiver. For all other mining claims or sites waived, you must record a notice of intent to hold on or before the December 30th immediately following the filing of this waiver.
9. Mill and tunnel sites may also be listed on this waiver and be waived from payment of the maintenance fee. A notice of intent to hold for these sites is required to be filed by the December 30th following the filing of this waiver.

RECEIVED  
 PHOENIX ARIZONA  
 2011 AUG 28 9:26 AM  
 FIELD OFFICE

JUL 14 2011 10:58 AM  
 RECEIVED  
 PHOENIX ARIZONA

**FOR OFFICIAL USE ONLY**

UNITED STATES  
DEPARTMENT OF THE INTERIOR  
BUREAU OF LAND MANAGEMENT

165

434545  
437107  
437457

FORM APPROVED  
OMB NO. 1004-0114  
Expires: October 31, 2016

MAINTENANCE FEE WAIVER CERTIFICATION

SEE INSTRUCTIONS ON PAGE 2

1. This small miner waiver is filed for the assessment year beginning on September 1, 2016 and ending on September 1, 2017.
2. The undersigned and all related parties owned ten or fewer mining claims, mill, or tunnel sites located and maintained on Federal lands in the United States of America on September 1, 2016.
3. The undersigned have performed the assessment work required by law for each mining claim listed prior to filing this waiver and understand that by filing this form, the undersigned must file an affidavit of assessment work with the Bureau of Land Management (BLM) by the December 30th following the filing of this waiver.
4. The undersigned understand that if the assessment work obligation has not yet come due under 30 U.S.C. 28 (for those claims in their first assessment year only), a notice of intent to hold reciting this condition must be recorded by the December 30th following the filing of this waiver.
5. The undersigned understand that mill and tunnel sites may also be listed on this waiver and be waived from payment of the maintenance fee, and that a notice of intent to hold for these sites is required to be filed with the BLM by the December 30th following the filing of this waiver.
6. The undersigned understand and acknowledge that pursuant to 43 U.S.C. 1212 and 18 U.S.C. 1001, the filing or recording of a false, fictitious, or fraudulent document with the BLM may result in a fine of up to \$250,000, a prison term not to exceed five years, or both.
7. The mining claims, mill or tunnel sites for which this waiver from payment of the maintenance fees is requested are:

CLAIM OR SITE NAME	BLM RECORDATION SERIAL NUMBER
1. <u>Alexandra Marie</u>	<u>AMC 437107</u>
2. <u>Lucky Strike</u>	<u>AMC 434545</u>
3. <u>Big Nugget #1</u>	<u>AMC 437458</u>
4. <u>Big Nugget #2</u>	<u>AMC 437457</u>
5.	
6.	
7.	
8.	
9.	
10.	

The owner(s) (claimants) of the above mining claims and sites are:

Brett Reader  
(Owner's Name - Please Print)  
12644 N. 26th Drive  
(Owner's Mailing Address)

Brett Reader  
(Owner's Signature)  
Phx AZ 85029  
(City) (State) (Zip Code)

\_\_\_\_\_  
(Owner's Name - Please Print)  
\_\_\_\_\_  
(Owner's Mailing Address)

\_\_\_\_\_  
(Owner's Signature)  
\_\_\_\_\_  
(City) (State) (Zip Code)

\_\_\_\_\_  
(Owner's Name - Please Print)  
\_\_\_\_\_  
(Owner's Mailing Address)

\_\_\_\_\_  
(Owner's Signature)  
\_\_\_\_\_  
(City) (State) (Zip Code)

\_\_\_\_\_  
(Owner's Name - Please Print)  
\_\_\_\_\_  
(Owner's Mailing Address)

\_\_\_\_\_  
(Owner's Signature)  
\_\_\_\_\_  
(City) (State) (Zip Code)

(Continued on page 2)

ENTERED  
BY: [Signature]  
SEP 01 2016

2016 AUG 26 P 2 10  
RECEIVED  
BLM AZ STATE OFFICE

[Handwritten initials]

(Owner's Name - Please Print)

(Owner's Signature)

(Owner's Mailing Address)

(City)

(State)

(Zip Code)

(Owner's Name - Please Print)

(Owner's Signature)

(Owner's Mailing Address)

(City)

(State)

(Zip Code)

(Owner's Name - Please Print)

(Owner's Signature)

(Owner's Mailing Address)

(City)

(State)

(Zip Code)

(Owner's Name - Please Print)

(Owner's Signature)

(Owner's Mailing Address)

(City)

(State)

(Zip Code)

18 U.S.C. 1001 and 43 U.S.C. 1212 make it a crime for any person knowingly and willfully to make to any department or agency of the United States any false, fictitious or fraudulent statements or representations as to any matter within its jurisdiction.

INSTRUCTIONS

1. This certification is made under the provisions of 43 U.S.C. § 1744 and 30 U.S.C. §28-28k and the regulations thereunder (43 CFR Part 3830).
2. The claimant(s) must fill in the dates in paragraph 1 for the beginning and ending of the assessment year for which this waiver is sought.
3. The claimant(s) must fill in the date in paragraph 2 for the beginning of the assessment year for which this waiver is sought.
4. All claim and site names and BLM serial numbers must be listed for the mining claims, mill sites, and tunnel sites for which the waiver is sought.
5. All owners of the mining claims, mill sites, and tunnel sites and their addresses must be given.
6. This waiver form must be signed by all the claimants or their designated agent, in original form. If an agent is designated, a notarized designation of agent, signed by all of the claimants with proper address given, must be submitted with this waiver.
7. This form must be filed no later than September 1st for the upcoming assessment year in the BLM State Office where the mining claims or sites are recorded, or the waiver cannot be granted by the BLM. (Example: To obtain a waiver for the assessment year 2012, which begins on September 1, 2011, you must qualify for and file for a waiver no later than September 1, 2011, in the proper BLM State Office.)
8. For all mining claims which require assessment work, you must record an affidavit of labor on or before the December 30th immediately following the filing of this waiver. For all other mining claims or sites waived, you must record a notice of intent to hold on or before the December 30th immediately following the filing of this waiver.
9. Mill and tunnel sites may also be listed on this waiver and be waived from payment of the maintenance fee. A notice of intent to hold for these sites is required to be filed by the December 30th following the filing of this waiver.

PHOENIX, ARIZONA  
 FOR OFFICIAL USE ONLY  
 2016 AUG 26 P 2:10  
 RECEIVED  
 BLM AZ STATE OFFICE



UNITED STATES  
DEPARTMENT OF THE INTERIOR  
BUREAU OF LAND MANAGEMENT

MAINTENANCE FEE WAIVER CERTIFICATION

1165

434545  
437107  
437457  
FORM APPROVED  
OMB NO. 1004-0114  
Expires: October 31, 2016  
DEL

SEE INSTRUCTIONS ON PAGE 2

1. This small miner waiver is filed for the assessment year beginning on September 1, 2016 and ending on September 1, 2017.
2. The undersigned and all related parties owned ten or fewer mining claims, mill, or tunnel sites located and maintained on Federal lands in the United States of America on September 1, 2016.
3. The undersigned have performed the assessment work required by law for each mining claim listed prior to filing this waiver and understand that by filing this form, the undersigned must file an affidavit of assessment work with the Bureau of Land Management (BLM) by the December 30th following the filing of this waiver.
4. The undersigned understand that if the assessment work obligation has not yet come due under 30 U.S.C. 28 (for those claims in their first assessment year only), a notice of intent to hold reciting this condition must be recorded by the December 30th following the filing of this waiver.
5. The undersigned understand that mill and tunnel sites may also be listed on this waiver and be waived from payment of the maintenance fee, and that a notice of intent to hold for these sites is required to be filed with the BLM by the December 30th following the filing of this waiver.
6. The undersigned understand and acknowledge that pursuant to 43 U.S.C. 1212 and 18 U.S.C. 1001, the filing or recording of a false, fictitious, or fraudulent document with the BLM may result in a fine of up to \$250,000, a prison term not to exceed five years, or both.
7. The mining claims, mill or tunnel sites for which this waiver from payment of the maintenance fees is requested are:

CLAIM OR SITE NAME	BLM RECORDATION SERIAL NUMBER
1. Alexandra Marie	AMC437107 ✓
2. Lucky Strike	AMC434545
3. Big Nugget #1	AMC437458
4. Big Nugget #2	AMC437457
5.	
6.	
7.	
8.	
9.	
10.	

The owner(s) (claimants) of the above mining claims and sites are:

**Brett Reader**  
(Owner's Name - Please Print)

Brett Reader  
(Owner's Signature)

12644 N. 26th Drive  
(Owner's Mailing Address)

Phoenix AZ 85029  
(City) (State) (Zip Code)

---

(Owner's Name - Please Print)

(Owner's Mailing Address)

(City) (State) (Zip Code)

---

(Owner's Name - Please Print)

(Owner's Mailing Address)

(City) (State) (Zip Code)

---

(Owner's Name - Please Print)

(Owner's Mailing Address)

(City) (State) (Zip Code)

RECEIVED  
BLM AZ STATE OFFICE  
2016 AUG - 5 P 3:24  
PHOENIX, ARIZONA

(Owner's Name - Please Print)	(Owner's Signature)		
(Owner's Mailing Address)	(City)	(State)	(Zip Code)
(Owner's Name - Please Print)	(Owner's Signature)		
(Owner's Mailing Address)	(City)	(State)	(Zip Code)
(Owner's Name - Please Print)	(Owner's Signature)		
(Owner's Mailing Address)	(City)	(State)	(Zip Code)
(Owner's Name - Please Print)	(Owner's Signature)		
(Owner's Mailing Address)	(City)	(State)	(Zip Code)

18 U.S.C. 1001 and 43 U.S.C. 1212 make it a crime for any person knowingly and willfully to make to any department or agency of the United States any false, fictitious or fraudulent statements or representations as to any matter within its jurisdiction.

**INSTRUCTIONS**

1. This certification is made under the provisions of 43 U.S.C. § 1744 and 30 U.S.C. §28-28k and the regulations thereunder (43 CFR Part 3830).
2. The claimant(s) must fill in the dates in paragraph 1 for the beginning and ending of the assessment year for which this waiver is sought.
3. The claimant(s) must fill in the date in paragraph 2 for the beginning of the assessment year for which this waiver is sought.
4. All claim and site names and BLM serial numbers must be listed for the mining claims, mill sites, and tunnel sites for which the waiver is sought.
5. All owners of the mining claims, mill sites, and tunnel sites and their addresses must be given.
6. This waiver form must be signed by all the claimants or their designated agent, in original form. If an agent is designated, a notarized designation of agent, signed by all of the claimants with proper address given, must be submitted with this waiver.
7. This form must be filed no later than September 1st for the upcoming assessment year in the BLM State Office where the mining claims or sites are recorded, or the waiver cannot be granted by the BLM. (Example: To obtain a waiver for the assessment year 2012, which begins on September 1, 2011, you must qualify for and file for a waiver no later than September 1, 2011, in the proper BLM State Office.)
8. For all mining claims which require assessment work, you must record an affidavit of labor on or before the December 30th immediately following the filing of this waiver. For all other mining claims or sites waived, you must record a notice of intent to hold on or before the December 30th immediately following the filing of this waiver.
9. Mill and tunnel sites may also be listed on this waiver and be waived from payment of the maintenance fee. A notice of intent to hold for these sites is required to be filed by the December 30th following the filing of this waiver.

BLM ARIZONA  
 RECEIVED  
 SEP 15 3 24  
 2011

FOR OFFICIAL USE ONLY

434545  
 437107  
 437457

**NOTICE OF INTENTION TO HOLD MINING CLAIMS/SITES**

When Recorded Return Document to:

Brett Reader  
12644 N. 26th Drive  
Phoenix, AZ 85029

Check here if this is a change of address.  
 Telephone: (602) 561-3284

E-mail Address: \_\_\_\_\_

RECEIVED  
 BLM AZ STATE OFFICE  
 2016 AUG - 5 P 3: 24  
 PHOENIX, ARIZONA  
 BLM  
 Date  
 Stamp

I (We) intend to hold the claims(s) and/or site(s) listed below for the calendar year 2016, and I (We) have filed or will file a Notice of Intent to Hold in the county where the claim (s) is located.

Reason for filing a Notice of Intent to Hold instead of an assessment work filing (check one):

- Maintenance fee was paid to maintain claim(s) during this assessment year.
- Mill or tunnel sites.
- Claim(s) was located during the current assessment year.
- BLM has deferred assessment work (attach copy of decision granting deferment, or pending petition for deferment including date petition was filed.)

Line No.	AMC NUMBER	CLAIM/SITE NAME	COUNTY RECORDER DATA (if available)	TWP	RNG	SEC
1	437107	Alexandra Marie		7N	3W	29
2	434545	Lucky Strike		7N	3W	29
3	437458	Big Nugget #1		7N	3W	29
4	437457	Big Nugget #2		7N	3W	29
5						
6						
7						
8						
9						
10						

NOTICE OF INTENTION TO HOLD MINING CLAIMS/SITES  
page 2

RECEIVED  
BLM AZ STATE OFFICE  
2016 AUG -5 P 3:24  
PHOENIX, ARIZONA  
BLM  
Date  
Stamp

1. State of Arizona, County of Maricopa  
2. I (Name) Brett Reader  
3. Reside at (Address) 12644 N. 26th Drive

City Phoenix County Maricopa State AZ Zip 85029 being duly sworn, depose and say that I am a citizen of the United States, more than eighteen years of age, that all of the facts set forth in this notice, subject to the provisions and penalties of 18 U.S.C. 1001 pertaining to the filing of false, fictitious, or fraudulent statements with the United States, are true and correct according to the best of my knowledge, information and belief.

4. Owner's name and address (If not shown in Items 1-3 above). \_\_\_\_\_

5. Dated: 8-5-16 Signature: Brett Reader

Bureau of Land Management  
Arizona State Office  
[www.blm.gov/az](http://www.blm.gov/az)

No. of Claims: 4 x \$10 = 40.00  
Check No: CARD Init. RET  
Receipt No.: 3622147  
For BLM Use Only

**United States Department of the Interior  
Bureau of Land Management**  
DIV OF LANDS, MINRLS & ENERGY  
ONE N CENTRAL AVE  
PHOENIX, AZ 85004 -4427  
Phone: 602-417-9200

Receipt

No: 3622417

<b>Transaction #:</b> 3726146	
<b>Date of Transaction:</b> 08/05/2016	
<b>CUSTOMER:</b>	
BRETT READER 12644 N 26TH DR PHOENIX, AZ 85029-2502 US	

LINE #	QTY	DESCRIPTION	REMARKS	UNIT PRICE	TOTAL
1	1.00	LOCATABLE MINERALS / MINING CLAIMS- NOT NEW-UNADJUD, ONE AUTH NO. ONLY / MINING CLAIM MONEY RECEIVED <b>CASES: AMC437107/\$40.00</b>	NOTICE OF INTENT/4	- n/a -	40.00
<b>TOTAL:</b>					<b>\$40.00</b>

PAYMENT INFORMATION			
NOTE: Items will appear on credit card statement as "Bureau of Land Mgmt CO".			
1	AMOUNT:	40.00	POSTMARKED: N/A
	TYPE:	CREDIT CARD	RECEIVED: 08/05/2016
	NAME:	READER, BRETT 12644 N 26TH DR PHOENIX AZ 85029-2502 US	
	CARD NO:	XXXXXXXXXXXX5003	AUTH CODE: 043118
	NAME ON CARD:	BRETT M READER	
	EXPIRES:	10/2018	
	SIGNATURE:		

REMARKS

This receipt was generated by the automated BLM Collections and Billing System and is a paper representation of a portion of the official electronic record contained therein.

**ENTERED**  
AUG - 8 2016  
BY: *[Signature]*

**NOTICE!!**

**These documents have been scanned!**

**Do not place un-scanned documents beneath this notice!**

**Do not remove this notice from this file!**

GPO Jacket No. 560-102  
Print Order 61540  
Rise Business Services, LLC  
Job=AZ15 5/2/2019



Box Number= AZ15018



Claim Begin-End: AMC437457-AMC437458

5 Miscellaneous



AZ15018-19

AMC437155-AMC437465

**NO  
DOCUMENTS  
FOUND**

NO DOCUMENTS FOUND  
NO DOCUMENTS FOUND

**NOTICE!!**

**These documents have been scanned!**

**Do not place un-scanned documents beneath this notice!**

**Do not remove this notice from this file!**

GPO Jacket No. 560-102  
Print Order 61540  
Rise Business Services, LLC  
Job=AZ15 5/2/2019



Box Number= AZ15018



Claim Begin-End: AMC437457-AMC437458

6 Location Notices-Amendments and Supporting Documents



AZ15018-19

AMC437155-AMC437465



# MINING CLAIM STATUS REPORT

Data Entered: 13 APR 16

MTP Checked By: PER

GEO Checked By: RETZ

LEAD SERIAL NUMBER: AMC 437457 thru AMC 437458

### NUMBER OF CLAIMS & TYPE:

### CHARGES:

2 LODE  
   PLACER  
   ASSOCIATION PLACER  
   MILL SITE  
   TUNNEL SITE

Location Fee @ \$37 = \$ 74<sup>00</sup>  
 Processing Fee @ \$20 = \$ 40<sup>00</sup>  
 Maintenance Fee @ \$155 = \$ 310<sup>00</sup>  
 Add'l Maint Fee for Assoc Placer = \$     
**SUBTOTAL** \$ 424<sup>00</sup>  
 Other Fees \$     
 Other Fees \$     
**TOTAL** \$ 424<sup>00</sup>

TOTAL ACREAGE: 20 Per Claim  
(Placer Only)

NUMBER OF LOCATORS: 1

DOCUMENTS RECEIVED VIA: Over-the-Counter [] Mail [] TIMELY FILED: Yes [] No []

LEGAL DESCRIPTION: T TN R 4W SEC 20  
 T    R    SEC     
 T    R    SEC     
 T    R    SEC     
 T    R    SEC   

BLM [] FOREST SERVICE [] WILDERNESS AREA [] SUBJ TO PL 359: Yes [] No []

SPLIT ESTATE: N/A [] SX [] PX [] OTHER [] SRHA [] Was proper Notice filed if located on SHRA Land? Yes [] No []

RECONVEYED MINERALS ON BLM LAND REQUIRE OPENING ORDER FROM 1944 TO 1993: Open to Entry On \_\_\_\_\_ N/A []

COMMENTS/STATUS: VOID [] PARTIALLY VOID [] PVT MINERALS [] WITHDRAWN LANDS [] OTHER []

[ ] Claimant acknowledges that portions of the following claim(s) site(s) may be void or voidable.

Printed Name of Claimant \_\_\_\_\_ Signature of Claimant \_\_\_\_\_

\*\*\*\*\*FINAL ADJUDICATION\*\*\*\*\*

DATE 8-18-16 INITIALS RE

AMC 437457

0177614-2-3-1  
knucklesa

**LOCATION NOTICE FOR PLACER MINING CLAIM**

Amendment BLM Serial # \_\_\_\_\_

NOTICE IS HEREBY GIVEN that the Big Nugget #2  
\_\_\_\_\_ placer mining claim has been located by  
Brett Reader whose current mailing  
address is 12644 N 26th Dr. Phx AZ  
85029

RECEIVED  
BLM AZ STATE OFFICE  
2016 APR -7 P 1:08  
PHOENIX, ARIZONA  
BLM  
Date  
Stamp

The general course of this claim is North to South and it is situated in Maricopa  
County, Arizona. This claim is 1320 feet in length and 660 feet in width.

20 Total Claim Acreage. This claim runs from the location monument on which this location notice is  
posted at the SW corner of the claim approximately 1310 feet in a North direction to the  
North end line and 650 feet in a East direction to the East end line. This claim is  
marked by four monuments, one at each corner of the claim.

The location monument on which this notice is posted is situated within Section 26, Township  
7 N, Range 4 W, Gila Salt River Base and Meridian, Arizona. This claim encompasses  
portions of the following legal subdivision(s) if located by legal subdivision or the following quarter section(s),  
section(s), Township(s) and Range(s) E 1/2 SE 1/4 NW 1/4 Sec 26  
\_\_\_\_\_, Gila Salt River Base and Meridian, Arizona.

The locality of this claim with reference to some natural object or permanent monument and additional information  
(if any) concerning its locality are as follows: Northwest corner of claim is 1980 ft.  
East and 1320 ft South of the 4 Corner corner to  
Sec. 22, 23, 26 and 27 The above information is shown on the attached map.

DATED AND POSTED on the ground this 10 day of Jan, 2016.

LOCATOR(s)  AGENT

Print Name(s) Brett Reader

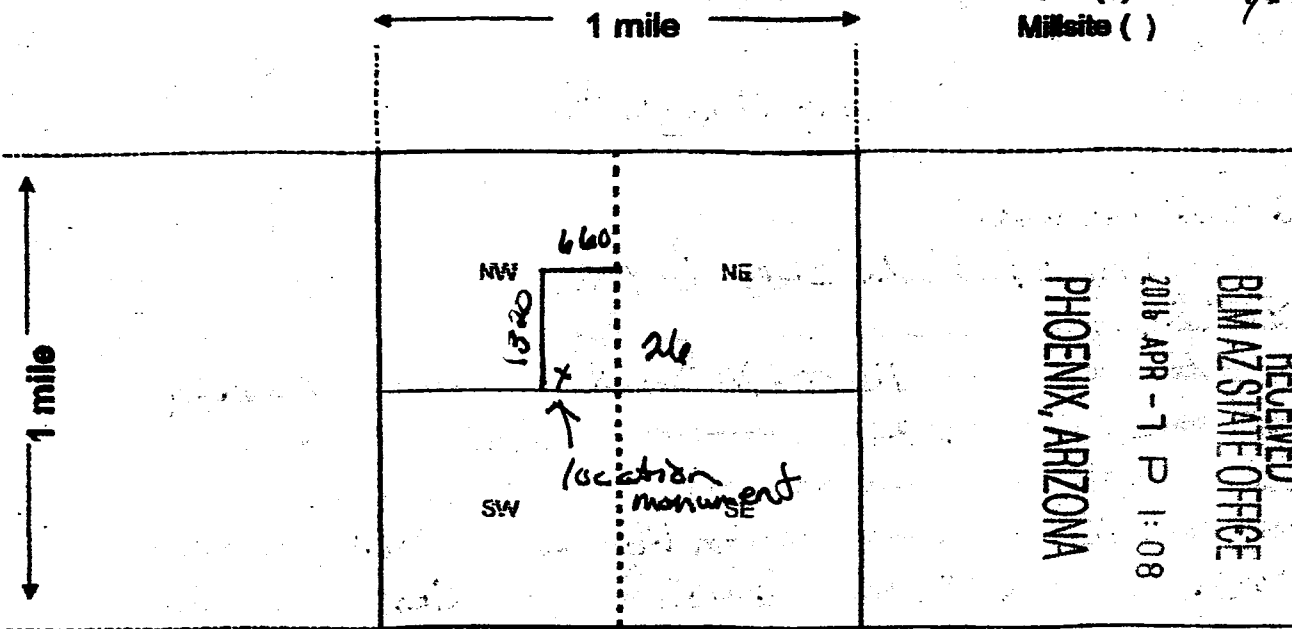
Signature(s) Brett Reader

Form MCF102  
Revised July 2014

AH0437457

**MINING CLAIM MAP**

Lode ( ) Placer   
Millsite ( )



Scale: 1" = 2000 feet



1. The above map depicts the Big Nugget #2 mining claim, which is located in Section (s) 26, Township 7 N, Range 4 W, Gila and Salt River Base and Meridian, Maricopa County, Arizona. Total claim acreage is 20

2. The type of corner and location monuments used are as follows: PVC pipe

3. The bearings and distances in degrees and feet between claim corners and to a public land survey monument are as depicted on the map.

4. If the claim is a placer or millsite claim with exterior limits conforming to legal subdivisions of the public survey, provide a legal description of the claim. the Northwest corner of the claim is 1980 ft East and 1320 ft South of the 4 corners common to Sec: 22, 23, 26 and 27 E 1/4 SE 1/4 NW 1/4 Sec 26.

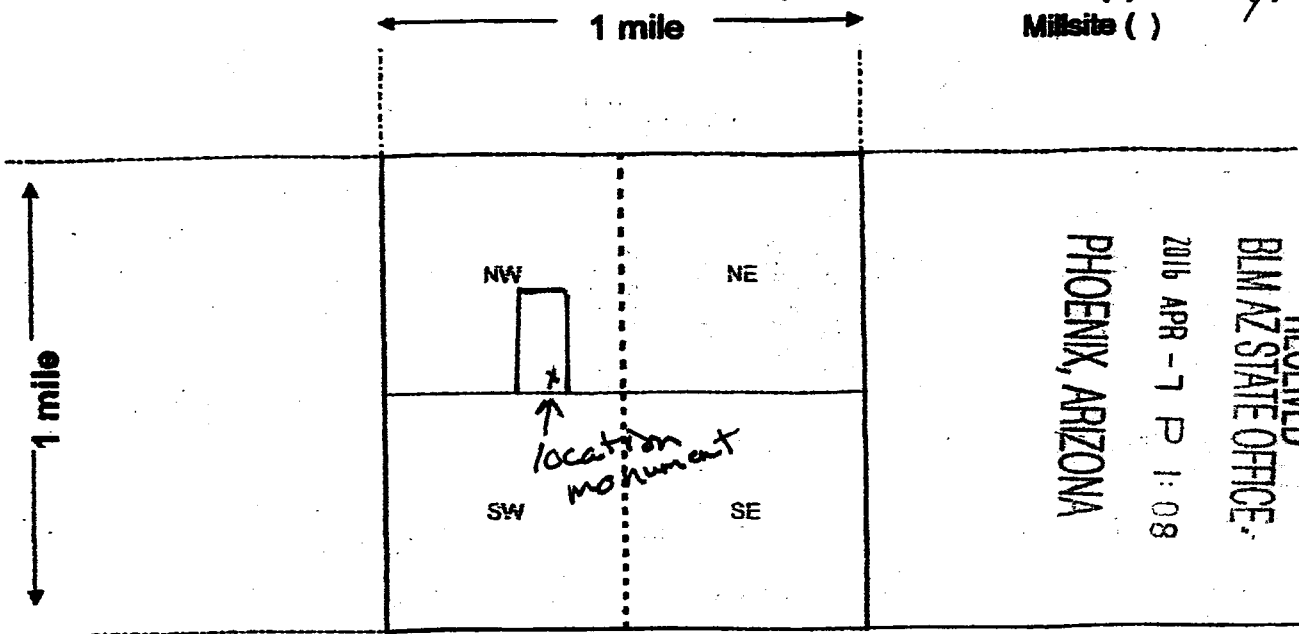
Form MCF100a  
Revised July 2014

This form is available from the Arizona Geology Survey and may be reproduced.

ANCI437457

**MINING CLAIM MAP**

Lode ( ) Placer (X)  
Millsite ( )



Scale: 1" = 2000 feet



1. The above map depicts the Big nugget #1 mining claim, which is located in Section (s) 26, Township 7 N, Range 4 W, Gila and Salt River Base and Meridian, Maricopa County, Arizona. Total claim acreage is 20

2. The type of corner and location monuments used are as follows: PVC pipe

3. The bearings and distances in degrees and feet between claim corners and to a public land survey monument are as depicted on the map.

4. If the claim is a placer or millsite claim with exterior limits conforming to legal subdivisions of the public survey, provide a legal description of the claim. the northwest corner of the claim is 1320 ft East and 1320 ft South of the 4 Corner Common to sections 22, 23, 26 and 27 W 1/2 SE 1/4 NW 1/4 Sec. 26

Form MCF100e  
Revised July 2014

This form is available from the Arizona Geology Survey and may be reproduced.

AH0437458

0177614-2-3-3  
knucklesa

**LOCATION NOTICE FOR PLACER MINING CLAIM**

Amendment BLM Serial # \_\_\_\_\_

NOTICE IS HEREBY GIVEN that the Big Nugget #1  
\_\_\_\_\_ placer mining claim has been located by  
Brett Reader whose current mailing  
address is 12644 N 26<sup>th</sup> Dr. Phx AZ  
85029

RECEIVED  
BLM AZ STATE OFFICE  
2016 APR -7 P 1:08  
PHOENIX, ARIZONA  
BLM  
Date  
Stamp

The general course of this claim is North to South and it is situated in Maricopa  
County, Arizona. This claim is 1320 feet in length and 660 feet in width.

20 Total Claim Acreage. This claim runs from the location monument on which this location notice is  
posted at the SE corner of the claim approximately 1310 feet in a North direction to the  
North end line and 650 feet in a west direction to the west end line. This claim is  
marked by four monuments, one at each corner of the claim.

The location monument on which this notice is posted is situated within Section 26, Township  
7 N, Range 4 W, Gila Salt River Base and Meridian, Arizona. This claim encompasses  
portions of the following legal subdivision(s) if located by legal subdivision or the following quarter section(s),  
section(s), Township(s) and Range(s) W 1/2 SE 1/4 NW 1/4 Sec. 26  
\_\_\_\_\_, Gila Salt River Base and Meridian, Arizona.

The locality of this claim with reference to some natural object or permanent monument and additional information  
(if any) concerning its locality are as follows: Northwest corner of claim is  
1320 ft. East and 1320 ft South of the 4 corner common to  
sections 22, 23, 26 and 27 The above information is shown on the attached map.

DATED AND POSTED on the ground this 10 day of Jan, 2016.

LOCATOR(s)  AGENT

Print Name(s) Brett Reader

Signature(s) Brett Reader

Form MCF102  
Revised July 2014

AMC4374581

DEPARTMENT OF INTERIOR  
BUREAU OF LAND MANAGEMENT

Input Parameters for Geographic Report with Land

System Id = CR

Admin State = AZ

Geo State =

Casetype Begins With

Case Disp Txt = AUTHORIZED, CANCELLED, EXPIRED, PENDING, REJECTED, RELINQUISHED, WITHDRAWN

Mer Twp Rng =

Section =

Mtrs = 14 0070N 0040W 026, 14 0070N 0040W 999

Commodity =

Commodity Txt =

Pending Org =

Pend Org Decode =

Total Rows Returned: 2

RUN TIME: 10:42 AM

UNITED STATES DEPARTMENT OF INTERIOR  
BUREAU OF LAND MANAGEMENT  
GEOGRAPHIC REPORT WITH LAND  
Sorted by Serial Number

RUN DATE: 04/13/2016  
Page 1 of 1

Serial Number: AZA 031568  
Total Case Acres: 1.000

<u>Casetype</u>	<u>Case Disp</u>				<u>Sect</u>	<u>Sur Typ</u>	<u>Sur Num</u>	<u>Suff</u>	<u>Subdivision</u>	<u>Act Pend</u>
293200	EXPIRED	14	0070N	0040W	026	FF			PORTION OF;	

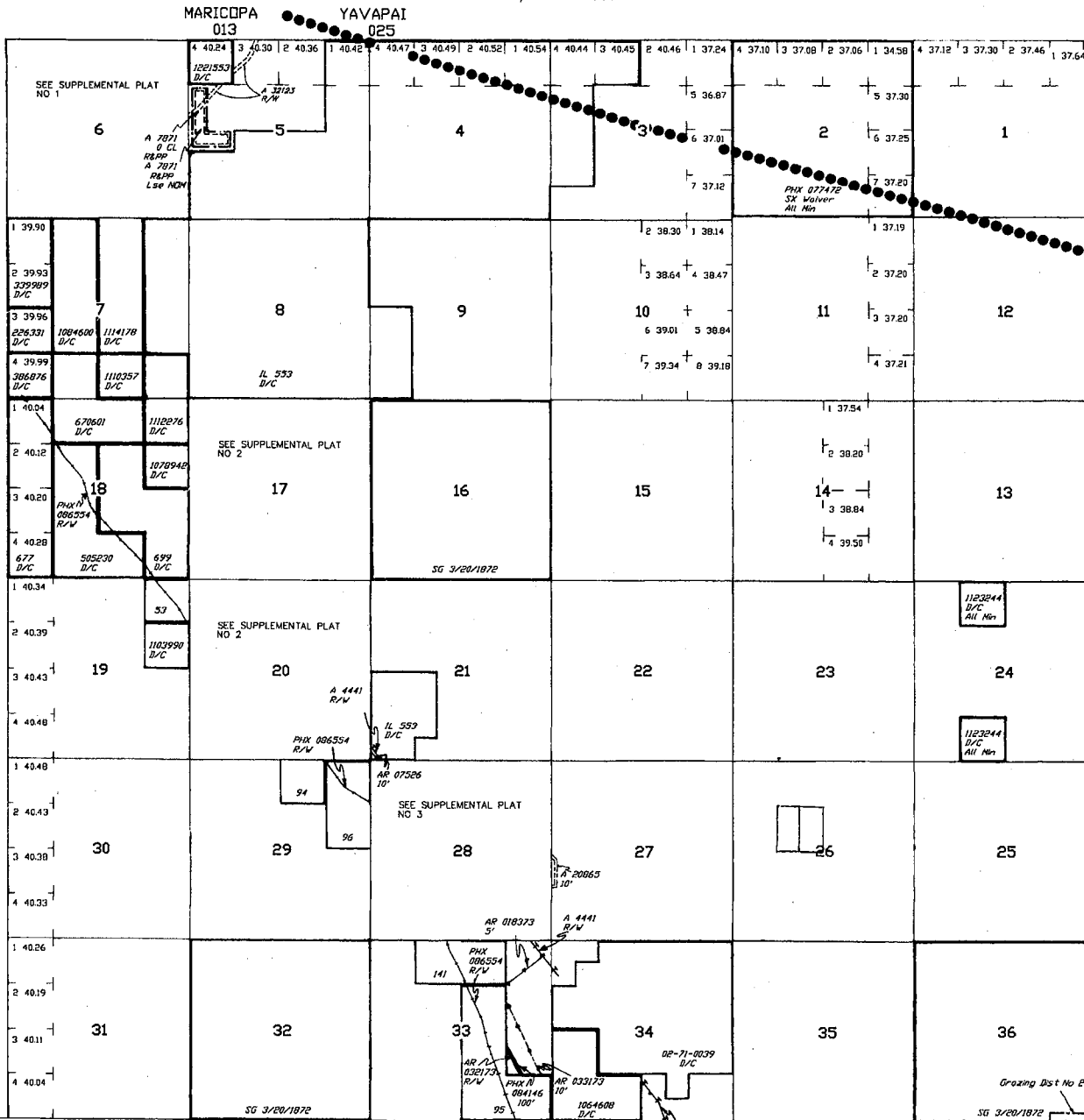
Serial Number: AZA 035151  
Total Case Acres: 1.000

<u>Casetype</u>	<u>Case Disp</u>				<u>Sect</u>	<u>Sur Typ</u>	<u>Sur Num</u>	<u>Suff</u>	<u>Subdivision</u>	<u>Act Pend</u>
293200	PENDING	14	0070N	0040W	026	FF			PORTION OF;	

TOWNSHIP 7 NORTH RANGE 4 WEST OF THE GILA AND SALT RIVER MERIDIAN, ARIZONA

MARICOPA/YAVAPAI COUNTY

STATUS OF PUBLIC DOMAIN  
LAND AND MINERAL TITLES

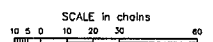


Grazing Dist No 2

INDEX TO SEGREGATED TRACTS				
RESURVEY	ORIGINAL SURVEY			
	TRACT NO	T	R	SUBDIVISION

FOR ORDERS AFFECTING DISPOSAL OR USE OF UNIDENTIFIED LANDS WITHDRAWN FOR CLASSIFICATION, MINERALS, WATER AND/OR OTHER PUBLIC PURPOSES, REFER TO INDEX OF MISCELLANEOUS DOCUMENTS.

- DIST NO 2
- LANDS PATENTED UNDER SMALL TRACT ACT ARE NOW SUBJECT TO MINERAL LEASING ACT
- A 2889 Rec Slips
- AMC 286482 Rec Slips  
Sec 33: M&B
- O 195 Opens to ME Sub/ to Slips  
Sec 20: W1/2SW1/4SW1/4
- SO 3/12/1948 Opens to ME Sub/ to Slips  
Sec 33: NE1/4NE1/4SE1/4, Those Portions of NW1/4NE1/4SE1/4 of Hwy R/W of 5/14/1918
- MDS 280 SW  
281 SE



**WARNING STATEMENT**  
 This plot is the Bureau's Record of Title, and should be used only as a graphic display of the formative survey data. Records herein do not reflect title changes which may have been effected by lateral movements of rivers or other bodies of water. Refer to the original surveys for official survey information.

Lot 33°53'46"N  
Long 112°36'59"W

CURRENT TO	BB	T	7 N
2-20-2003	PV		